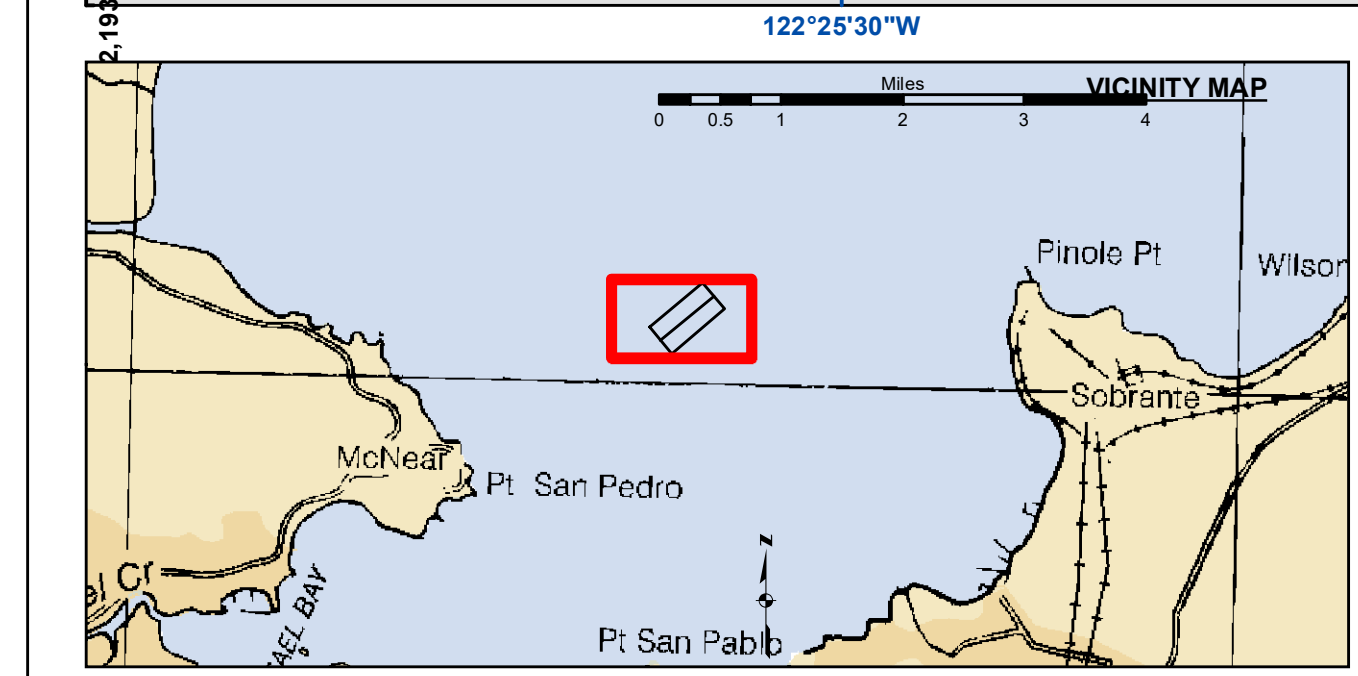
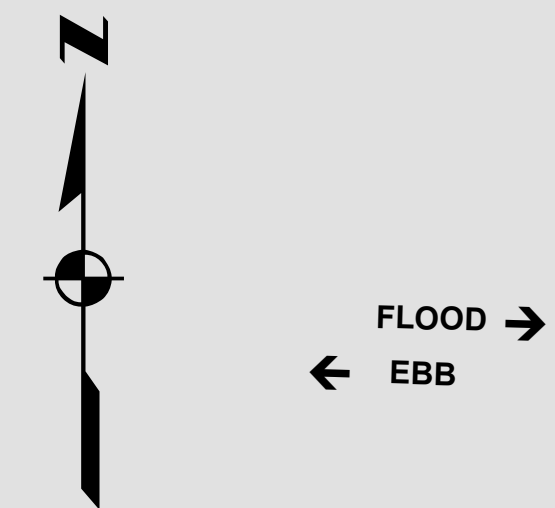
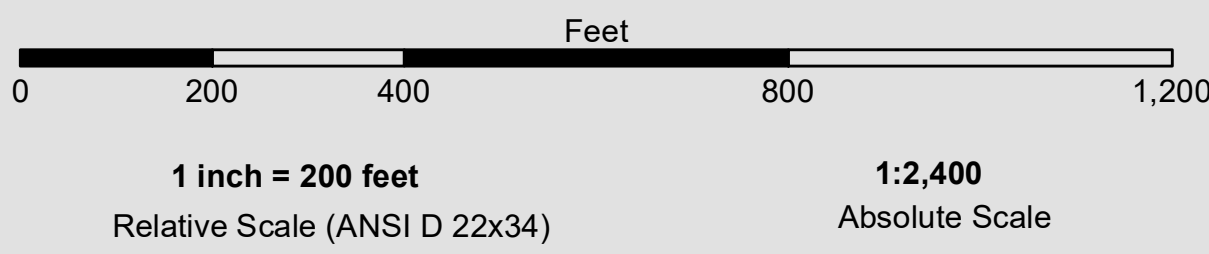


COORDINATES CHART

CHANNEL PT.	X	Y
1	6007939.5785	2194653.1961
2	6010237.7085	2195581.5561
3	6011201.8885	2195432.4861
4	6008903.7585	2193504.1261

CENTERLINE PT.	X	Y
C1	6008421.6685	2194078.6611
C2	6010719.7977	2196007.0220



Shoaling Area	Beacon, General	Contour Lines
Placement Area	Navigation Buoy	Every 10'
Anchorage Area	Navigation Buoy	-20' to -120'
Wreck Area	Shoalest Sounding*	
Submerged Wreck		
Angle Point		

NOTES:

DRAWING NOT TO BE USED FOR NAVIGATION, ONLY CHANNEL CONDITION AT DATE OF SURVEY. THE LOCATION OF ALL NAVIGATION AIDS ARE BASED ON INFORMATION PROVIDED BY THE U.S. COAST GUARD. BUOY LOCATIONS REPRESENT THE POSITION OF THE SINKER ONLY.

SOUNDINGS ARE TAKEN BY FATHOMETER AND ARE SHOWN TO THE NEAREST FOOT AND TENTHS OF A FOOT.

SOUNDINGS ARE BASED ON THE DATUM OF MEAN LOWER LOW WATER AT THE LOCALITY.

PLANE GRID, BEARING AND COORDINATES ARE BASED ON THE STATE OF CALIFORNIA COORDINATE SYSTEM, LAMBERT PROJECTION, ZONE III NAD 83, CALIFORNIA, AS DESCRIBED IN SPECIAL PUBLICATION NO. 253, PUBLISHED BY NATIONAL OCEAN SURVEY.

PROJECT DEPTH IS 50 FEET AT M.L.L.W.

CONTROL:
HORIZONTAL: CG DGPS
VERTICAL TIDE: NOAA 941 4863 - ONLINE TIDES



DISCLAIMER: The United States Government furnishes this information for general information only. The United States Government makes no warranty, expressed or implied, concerning the accuracy, completeness, or timeliness of the information. The user is responsible for the results of any application of the data for other than its intended purpose. The data represent the results of data collected by the United States Government and are not intended for use in any other manner. The user is responsible for the results of any application of the data for other than its intended purpose.

Prepared Under the Direction of JOHN D. CUNNINGHAM LT. COLONEL, C.E., DISTRICT ENGINEER	Chart Date: Jan 14, 2021
Subject: Hydro Survey Team Leader	Designed by:
Recommended: Chief, Hydro Survey Section	Drawn by: PDT
Approved: Chief, Construction Branch	Checked by: PDT

CALIFORNIA
MARIN COUNTY
SAN PABLO BAY - SF 10
CONDITION SURVEY
12 JANUARY 2021

Sheet Reference Number 1 of 1